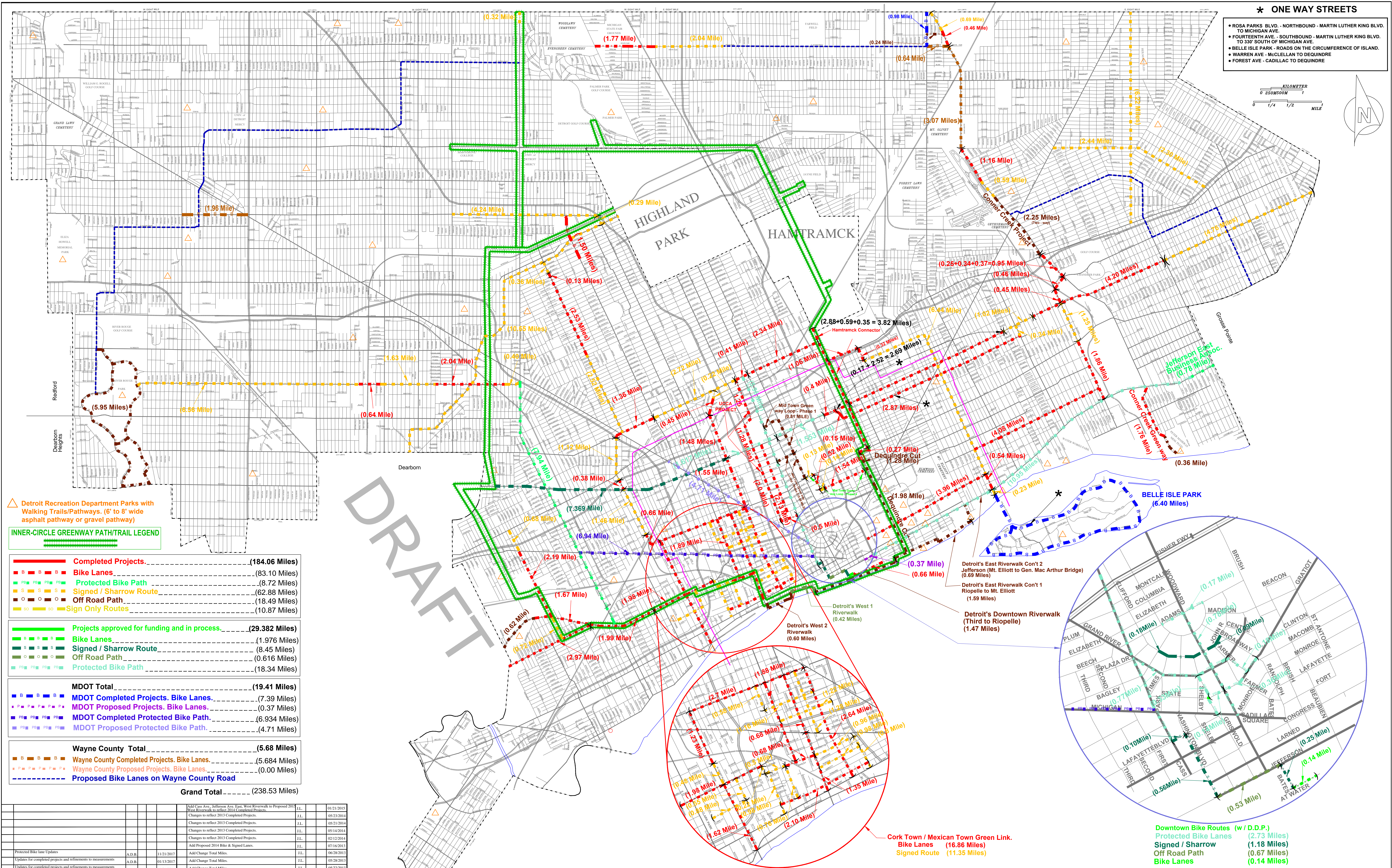

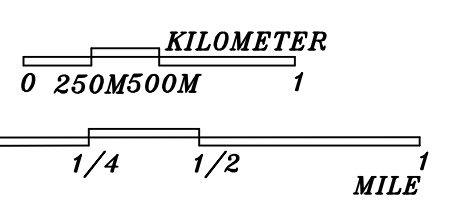


*** ONE WAY STREETS**

- ROSA PARKS BLVD. - NORTHBOUND - MARTIN LUTHER KING BLVD. TO MICHIGAN AVE.
- FOURTEENTH AVE. - SOUTHBOUND - MARTIN LUTHER KING BLVD. TO 330' SOUTH OF MICHIGAN AVE.
- BELLE ISLE PARK - ROADS ON THE CIRCUMFERENCE OF ISLAND.
- WARREN AVE. - MCLELLAN TO DEQUINDRE
- FOREST AVE. - CADILLAC TO DEQUINDRE



△ Detroit Recreation Department Parks with Walking Trails/Pathways. (6' to 8' wide asphalt pathway or gravel pathway)

INNER-CIRCLE GREENWAY PATH/TRAIL LEGEND

	Completed Projects.....	(184.06 Miles)
	Bike Lanes.....	(83.10 Miles)
	Protected Bike Path.....	(8.72 Miles)
	Signed / Sharrow Route.....	(62.88 Miles)
	Off Road Path.....	(18.49 Miles)
	Sign Only Routes.....	(10.87 Miles)
Projects approved for funding and in process.....(29.382 Miles)		
	Bike Lanes.....	(1.976 Miles)
	Signed / Sharrow Route.....	(8.45 Miles)
	Off Road Path.....	(0.616 Miles)
	Protected Bike Path.....	(18.34 Miles)
MDOT Total.....(19.41 Miles)		
	MDOT Completed Projects, Bike Lanes.....	(7.39 Miles)
	MDOT Proposed Projects, Bike Lanes.....	(0.37 Miles)
	MDOT Completed Protected Bike Path.....	(6.934 Miles)
	MDOT Proposed Protected Bike Path.....	(4.71 Miles)
Wayne County Total.....(5.68 Miles)		
	Wayne County Completed Projects, Bike Lanes.....	(5.684 Miles)
	Wayne County Proposed Projects, Bike Lanes.....	(0.00 Miles)
	Proposed Bike Lanes on Wayne County Road.....	(0.00 Miles)
Grand Total.....(238.53 Miles)		

NO.	DESCRIPTION	DATE	BY	DATE	BY
1	Add Cass Ave. - Jefferson Ave. East, West Riverwalk to Proposed 2014 Riverwalk to reflect 2014 Completed Projects.	J.L.	J.L.	01/21/2015	01/21/2015
2	Changes to reflect 2013 Completed Projects.	J.L.	J.L.	05/23/2014	05/23/2014
3	Changes to reflect 2013 Completed Projects.	J.L.	J.L.	05/21/2014	05/21/2014
4	Changes to reflect 2013 Completed Projects.	J.L.	J.L.	05/14/2014	05/14/2014
5	Changes to reflect 2013 Completed Projects.	J.L.	J.L.	02/12/2014	02/12/2014
6	Add Proposed 2014 Bike & Signed Lanes.	J.L.	J.L.	07/16/2013	07/16/2013
7	Add Change Total Miles.	J.L.	J.L.	06/28/2013	06/28/2013
8	Updates for completed projects and refinements to measurements.	A.D.R.	J.L.	05/28/2013	05/28/2013
9	Updates for proposed projects and refinements to measurements.	A.D.R.	J.L.	05/22/2013	05/22/2013
10	Added 2014 Proposed Projects for Franklin, Hayes, Washton-Whitaker Path-Full	J.L.	J.L.	03/28/2013	03/28/2013
11	Remove N.E. Corner of Center Greenway	A.D.R.	J.L.	03/28/2013	03/28/2013
12	Proposed Bike Path Completed Jefferson (After to Lakewood) Combined Bike Lane Midtown Greenway Loop Phase 2	A.D.R.	J.L.	03/15/2013	03/15/2013
13	Changes to reflect 2013 Completed Projects.	J.L.	J.L.	12/10/2012	12/10/2012
14	Changes to reflect 2013 Completed Projects.	J.L.	J.L.	06/28/2012	06/28/2012
15	Changes to reflect 2013 Completed Projects.	J.L.	J.L.	06/18/2012	06/18/2012
16	Changes to reflect 2013 Completed Projects.	J.L.	J.L.	04/09/2012	04/09/2012

DRAFT

NO.	DESCRIPTION	DATE	BY	DATE	BY
1	Add Proposed 2013 Bike & Signed Lanes	J.L.	J.L.	04/04/2012	04/04/2012
2	Add Change Total Miles.	J.L.	J.L.	03/13/2012	03/13/2012
3	Add to Bike & Signed Pathways.	J.L.	J.L.	02/29/2012	02/29/2012
4	Changes to reflect 2012 Completed Projects.	J.L.	J.L.	01/31/2012	01/31/2012
5	Add Change Total Miles.	J.L.	J.L.	11/19/2011	11/19/2011
6	Add Mich. Ave-MIDOT & Verter Ave. (Bx to Woodmere) Signage.	J.L.	J.L.	11/19/2011	11/19/2011
7	Add River Rouge Park & Charge St. Sign to completed.	J.L.	J.L.	09/23/2011	09/23/2011

DESIGNED BY: J. LAPPIN

DRAWN BY:

TRACED BY:

CHECKED BY:

CITY OF DETROIT

DEPARTMENT OF PUBLIC WORKS

TRAFFIC ENGINEERING DIVISION

NON MOTORIZED

TRANSPORTATION

PROJECTS

REFERENCES:

DATE: 04/27/2010

DATE: 04/20/2010

DATE: 05/22/2010

DATE: 03/06/2010

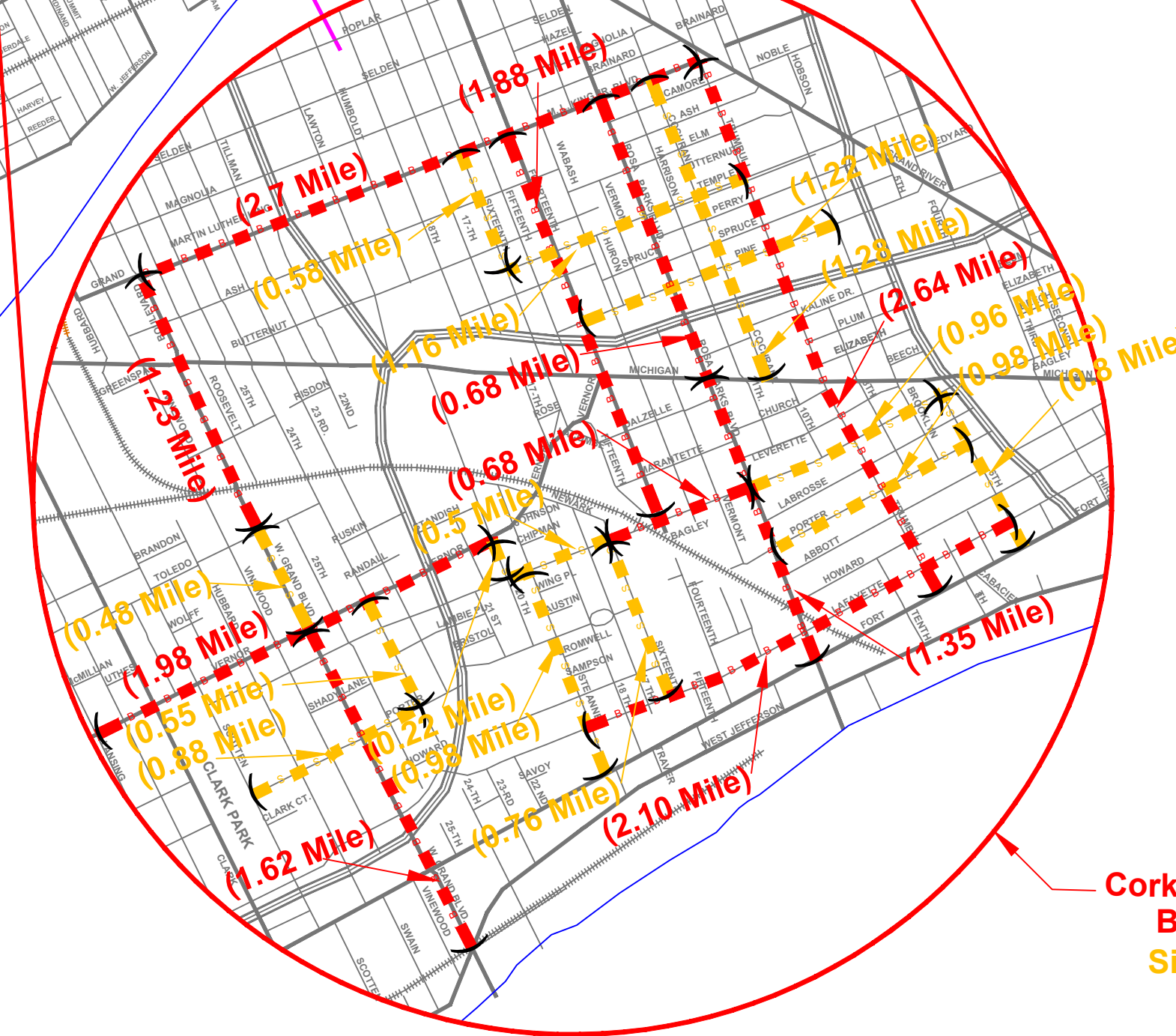
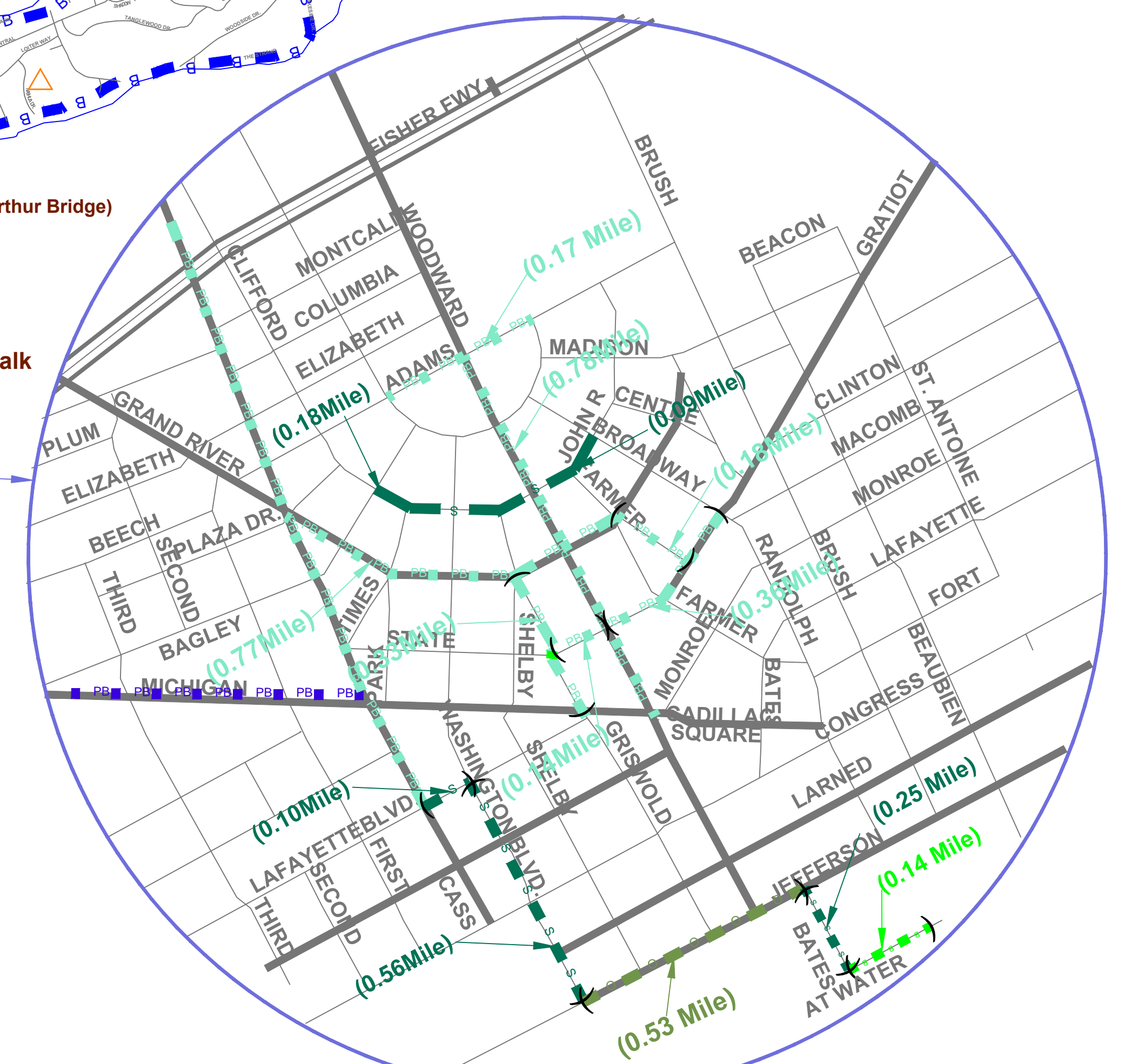
DATE: 02/18/2010

DATE: 11/17/2009

DATE: 09/12/2009

APPROVED:

DATE: 11/17/2009



Detroit's East Riverwalk Con't 2
Jefferson (Mt. Elliott to Gen. Mac Arthur Bridge)
(0.69 Miles)

Detroit's East Riverwalk Con't 1
Riopelle to Mt. Elliott
(1.59 Miles)

Detroit's West 1
Riverwalk
(0.42 Miles)

Detroit's West 2
Riverwalk
(0.60 Miles)

Detroit's Downtown Riverwalk
(Third to Riopelle)
(1.47 Miles)