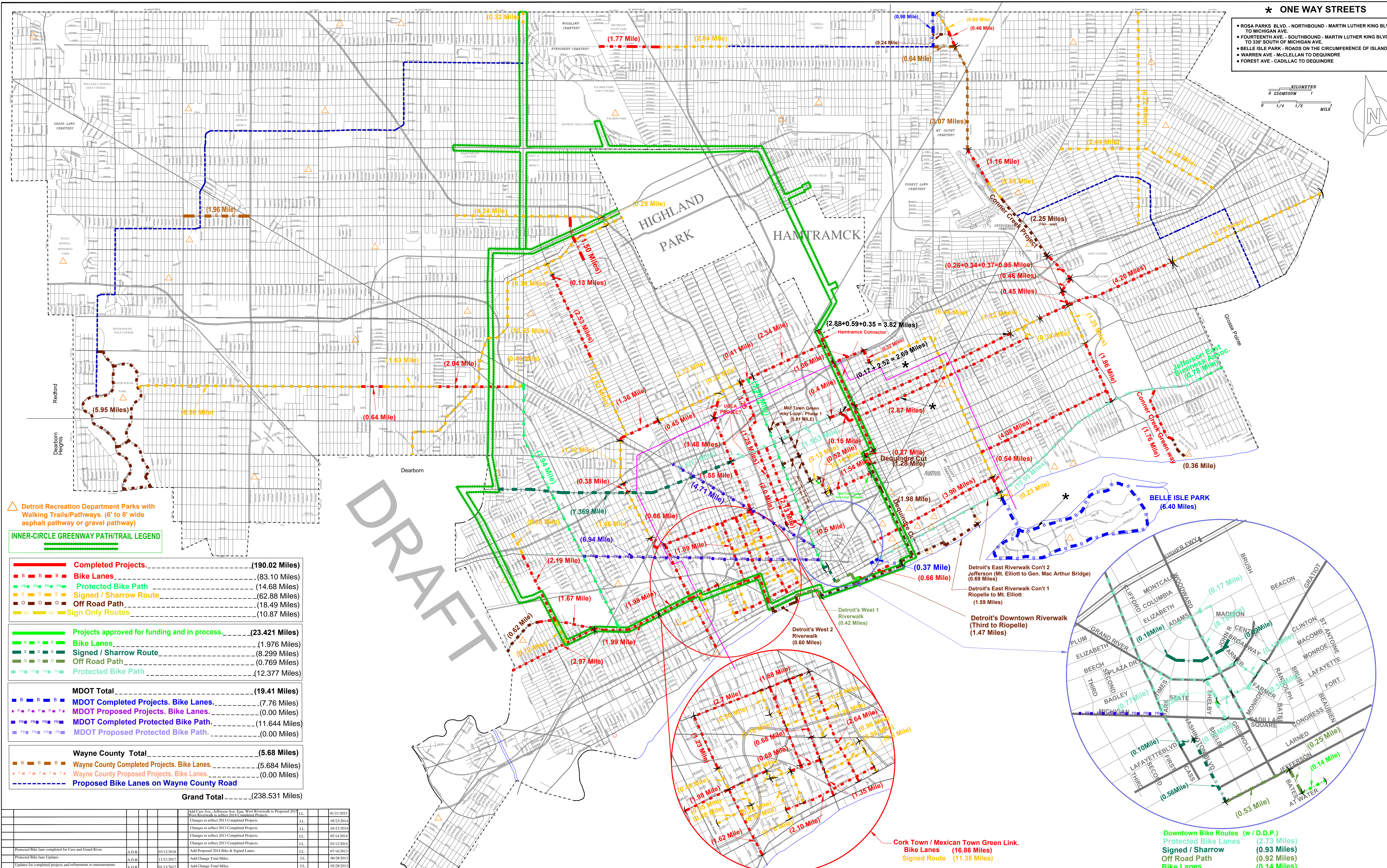

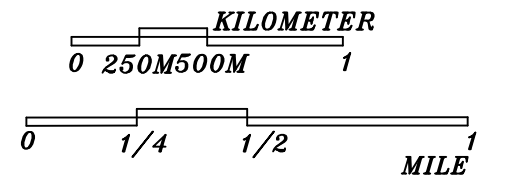


*** ONE WAY STREETS**

- ROSA PARKS BLVD. - NORTHBOUND - MARTIN LUTHER KING BLVD. TO MICHIGAN AVE.
- FOURTEENTH AVE. - SOUTHBOUND - MARTIN LUTHER KING BLVD. TO 330' SOUTH OF MICHIGAN AVE.
- BELLE ISLE PARK - ROADS ON THE CIRCUMFERENCE OF ISLAND.
- WARREN AVE - MCLELLAN TO DEQUINDRE
- FOREST AVE - CADILLAC TO DEQUINDRE



△ Detroit Recreation Department Parks with Walking Trails/Pathways. (6' to 8' wide asphalt pathway or gravel pathway)

INNER-CIRCLE GREENWAY PATH/TRAIL LEGEND

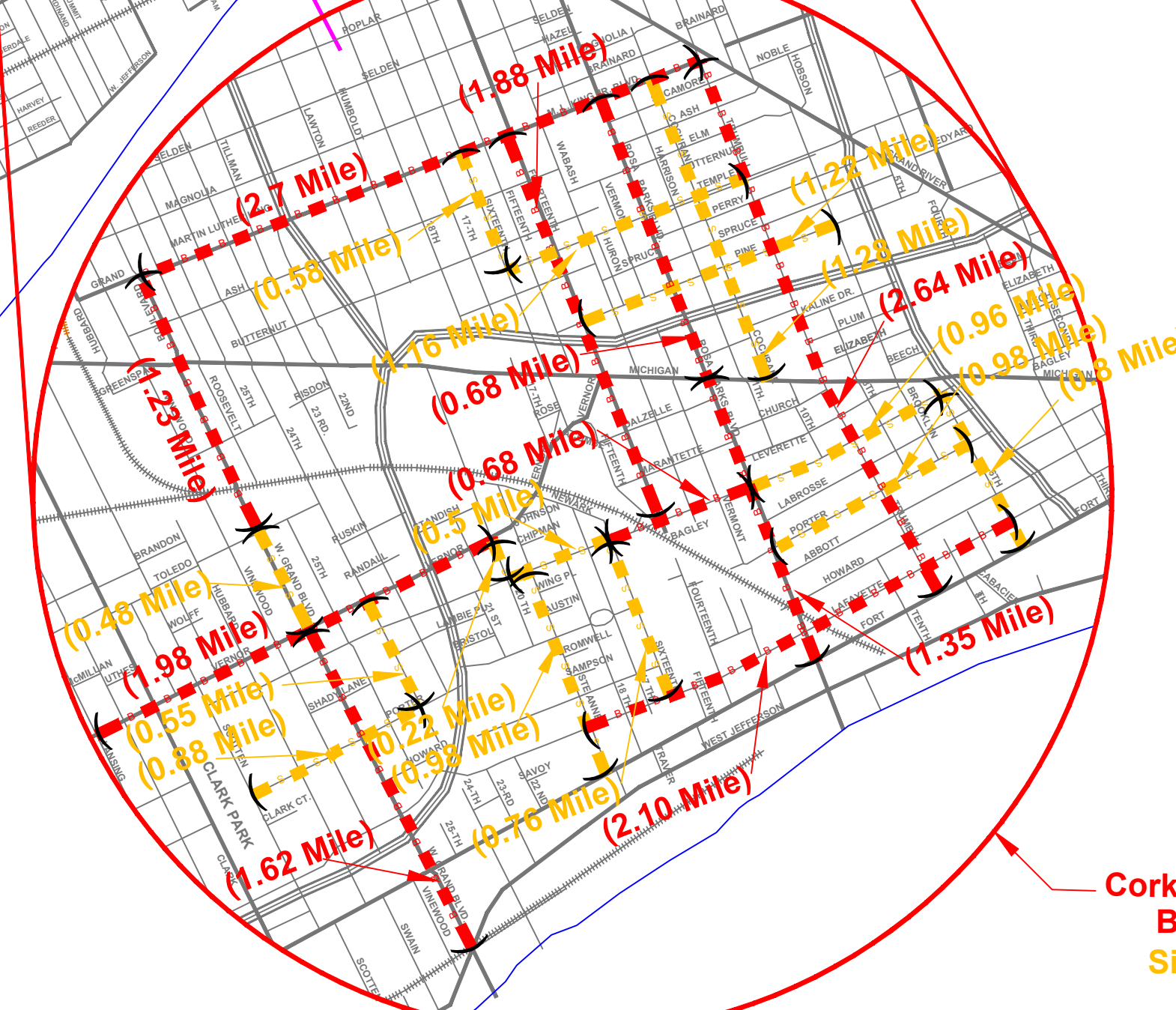
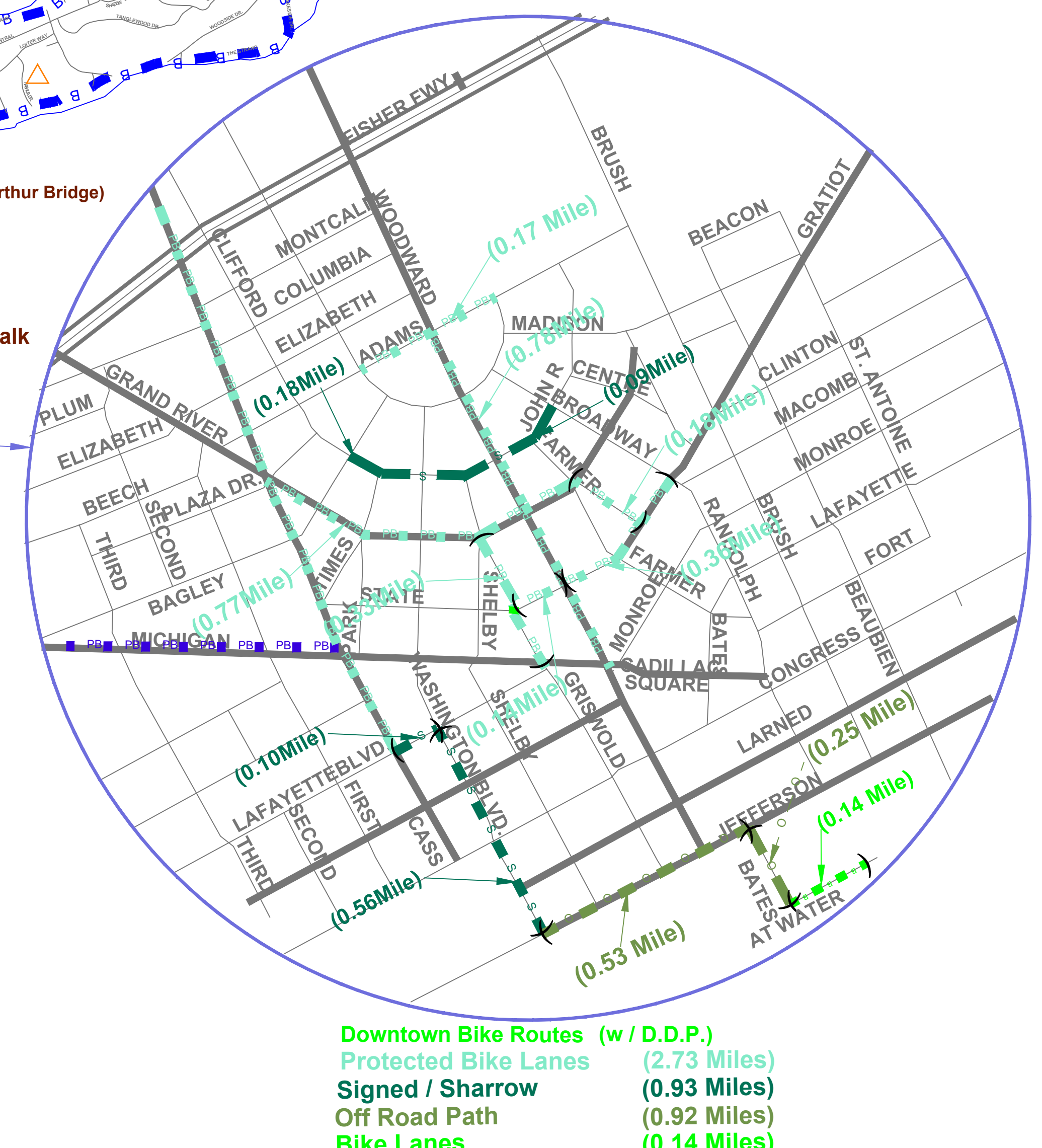
	Completed Projects	(190.02 Miles)
	Bike Lanes	(83.10 Miles)
	Protected Bike Path	(14.68 Miles)
	Signed / Sharrow Route	(62.88 Miles)
	Off Road Path	(18.49 Miles)
	Sign Only Routes	(10.87 Miles)
Projects approved for funding and in process (23.421 Miles)		
	Bike Lanes	(1.976 Miles)
	Signed / Sharrow Route	(8.299 Miles)
	Off Road Path	(0.769 Miles)
	Protected Bike Path	(12.377 Miles)
MDOT Total (19.41 Miles)		
	MDOT Completed Projects, Bike Lanes	(7.76 Miles)
	MDOT Proposed Projects, Bike Lanes	(0.00 Miles)
	MDOT Completed Protected Bike Path	(11.644 Miles)
	MDOT Proposed Protected Bike Path	(0.00 Miles)
Wayne County Total (5.68 Miles)		
	Wayne County Completed Projects, Bike Lanes	(5.684 Miles)
	Wayne County Proposed Projects, Bike Lanes	(0.00 Miles)
	Proposed Bike Lanes on Wayne County Road	(0.00 Miles)
Grand Total (238.531 Miles)		

NO.	DESCRIPTION	DATE	BY	REVISIONS LOCATED BY COORDINATES ON SHEET
1	Add Rosa Parks Ave. - Jefferson Ave. East, West Riverwalk to Proposed 2014 Riverwalk to reflect 2014 Completed Projects.	J.L.	01/21/2015	
2	Changes to reflect 2013 Completed Projects.	J.L.	05/23/2014	
3	Changes to reflect 2013 Completed Projects.	J.L.	05/21/2014	
4	Changes to reflect 2013 Completed Projects.	J.L.	05/14/2014	
5	Changes to reflect 2013 Completed Projects.	J.L.	02/12/2014	
6	Protected Bike Lane completed for Cass and Grand River.	A.D.R.	05/12/2018	
7	Protected Bike Lane Updates	A.D.R.	11/21/2017	
8	Updates for completed projects and refinements to measurements	A.D.R.	01/13/2017	
9	Changes to Proposed Protected Bike Path and Inner-Circle Greenway Path Trail	J.L.	11/21/2016	
10	Added 2015 Project Categories	A.D.R.	02/09/2016	
11	Removed N.E. Corner of Cass & Greenway	A.D.R.	11/18/2015	
12	Protected Bike Path Completed Jefferson (After to Lakewood) Combined Bike Lane Midtown Greenway Loop Phase 2	A.D.R.	11/18/2015	
13	Updates from a Map to Northfield - Wacker Street	J.L.	06/26/2015	
14	Van Dyke & Mile To Chene Dr. - Change To Reflect Completed Projects Proposed 2015	J.L.	06/12/2015	
15	Changes to reflect 2015 Completed Projects	J.L.	02/10/2015	
16	Added 2014 Project Categories	J.L.	04/09/2014	

DRAFT

NO.	DESCRIPTION	DATE	BY	REVISIONS LOCATED BY COORDINATES ON SHEET
1	Add Proposed 2013 Bike & Signed Lanes	J.L.	04/04/2012	
2	Add Change Total Miles	J.L.	03/13/2012	
3	Add Bike & Signed Pathways	J.L.	02/29/2012	
4	Change Cass, Greenway, Mexican Town Green Link and Comer Creek Greenway to completed	J.L.	01/31/2012	
5	Add Change Total Miles	J.L.	11/19/2010	
6	Add Mich. Ave-MIDOT & Verter Ave. (Bx to Woodmere) (Signs approved) - Bike Lane	J.L.	11/19/2010	
7	Add River Rouge Park & Charge St. Area to completed	J.L.	09/23/2010	
8	First draft	J.L.	06/12/2009	

DESIGNED BY	J. LAPPIN	APPROVED:	
DRAWN BY		CITY OF DETROIT	DEPARTMENT OF PUBLIC WORKS
TRACED BY		TRAFFIC ENGINEERING DIVISION	
CHECKED BY		NON MOTORIZED TRANSPORTATION PROJECTS	
SHEET 1 OF 1 SHEETS		DATE: 11/17/2009	



Detroit's East Riverwalk Con't 2
Jefferson (Mt. Elliott to Gen. Mac Arthur Bridge)
(0.69 Miles)

Detroit's East Riverwalk Con't 1
Riopelle to Mt. Elliott
(1.59 Miles)

Detroit's Downtown Riverwalk
(Third to Riopelle)
(1.47 Miles)

Detroit's West 1
Riverwalk
(0.42 Miles)

Detroit's West 2
Riverwalk
(0.60 Miles)

Downtown Bike Routes (w/ D.D.P.)
Protected Bike Lanes (2.73 Miles)
Signed / Sharrow (0.93 Miles)
Off Road Path (0.92 Miles)
Bike Lanes (0.14 Miles)

Cork Town / Mexican Town Green Link.
Bike Lanes (16.86 Miles)
Signed Route (11.35 Miles)