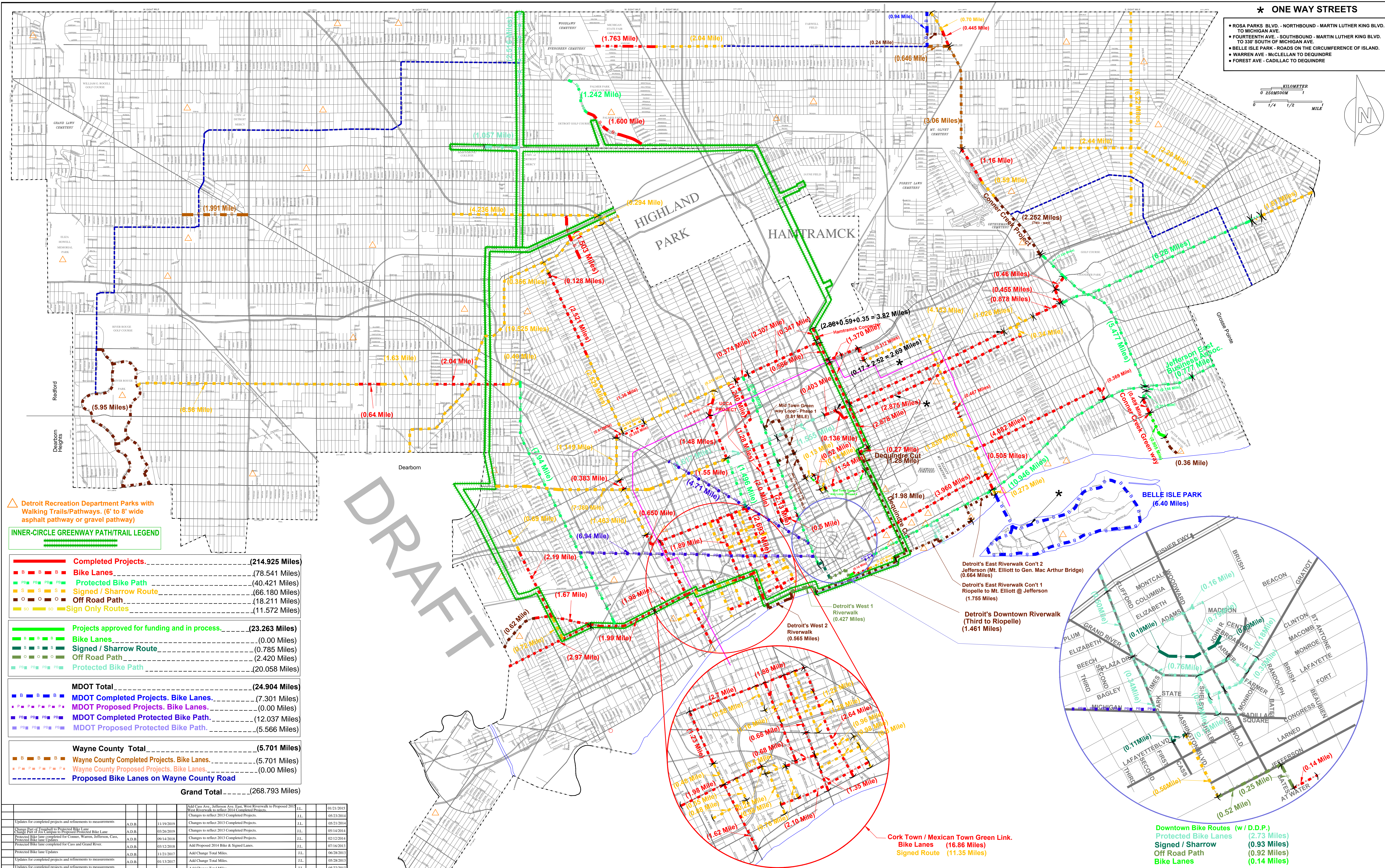

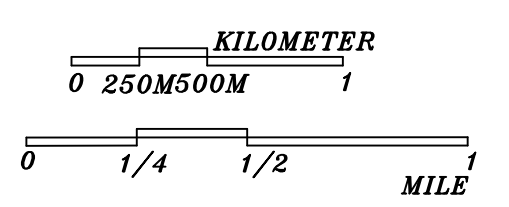


*** ONE WAY STREETS**

- ROSA PARKS BLVD. - NORTHBOUND - MARTIN LUTHER KING BLVD. TO MICHIGAN AVE.
- FOURTEENTH AVE. - SOUTHBOUND - MARTIN LUTHER KING BLVD. TO 330' SOUTH OF MICHIGAN AVE.
- BELLE ISLE PARK - ROADS ON THE CIRCUMFERENCE OF ISLAND.
- WARREN AVE. - MCLELLAN TO DEQUINDRE
- FOREST AVE. - CADILLAC TO DEQUINDRE



△ Detroit Recreation Department Parks with Walking Trails/Pathways. (6' to 8' wide asphalt pathway or gravel pathway)

INNER-CIRCLE GREENWAY PATH/TRAIL LEGEND

	Completed Projects	(214.925 Miles)
	Bike Lanes	(78.541 Miles)
	Protected Bike Path	(40.421 Miles)
	Signed / Sharrow Route	(66.180 Miles)
	Off Road Path	(18.211 Miles)
	Sign Only Routes	(11.572 Miles)
Projects approved for funding and in process(23.263 Miles)		
	Bike Lanes	(0.00 Miles)
	Signed / Sharrow Route	(0.785 Miles)
	Off Road Path	(2.420 Miles)
	Protected Bike Path	(20.058 Miles)
MDOT Total(24.904 Miles)		
	MDOT Completed Projects, Bike Lanes	(7.301 Miles)
	MDOT Proposed Projects, Bike Lanes	(0.00 Miles)
	MDOT Completed Protected Bike Path	(12.037 Miles)
	MDOT Proposed Protected Bike Path	(5.566 Miles)
Wayne County Total(5.701 Miles)		
	Wayne County Completed Projects, Bike Lanes	(5.701 Miles)
	Wayne County Proposed Projects, Bike Lanes	(0.00 Miles)
	Proposed Bike Lanes on Wayne County Road	
Grand Total(268.793 Miles)		

NO.	REVISIONS LOCATED BY COORDINATES ON SHEET	DATE	DESCRIPTION	NO.	REVISIONS LOCATED BY COORDINATES ON SHEET	DATE	DESCRIPTION
1		01/21/2015	Add Cass Ave. - Jefferson Ave. East, West Riverwalk to Proposed 2014 Riverwalk to reflect 2014 Completed Projects.	1		05/23/2014	Changes to reflect 2013 Completed Projects.
2		01/21/2015	Updates for completed projects and refinements to measurements	2		05/23/2014	Changes to reflect 2013 Completed Projects.
3		03/26/2015	Change Part of Foresthill to Protected Bike Lane	3		05/14/2014	Changes to reflect 2013 Completed Projects.
4		03/26/2015	Change Part of Cass to Proposed Protected Bike Lane	4		02/12/2014	Changes to reflect 2013 Completed Projects.
5		09/14/2018	Protected Bike Lane completed for Comer, Warren, Jefferson, Cass, Protected Bike Lane Updates	5		07/16/2013	Add Change Total Miles.
6		05/12/2018	Protected Bike Lane completed for Cass and Grand River.	6		06/28/2013	Add Change Total Miles.
7		11/21/2017	Protected Bike Lane Updates	7		05/28/2013	Add Change Total Miles.
8		01/13/2017	Updates for completed projects and refinements to measurements	8		05/22/2013	Add Change Total Miles.
9		11/21/2016	Changes to Proposed Foresthill Path and Inner-Circle Greenway Path Trail	9		03/28/2013	Move MDOT 2012 Total Miles to Proposed 2013 Bike & Signed Lanes.
10		09/06/2016	Added 2012 Project Categories	10		03/15/2013	INNER-CIRCLE GREENWAY PATH/TRAIL LEGEND.
11		02/09/2016	Remove N.E. Corner of Circle Greenway	11		12/10/2012	Add Change Total Miles.
12		11/18/2015	Protected Bike Path Completed Jefferson (After to Lakewood) Combined Bike Lane Midtown Greenway Loop Phase 2	12		06/28/2012	Move Comer / McNichols to Mender (SS asterisk) from MDOT 2012 to Proposed 2013 Bike & Signed Lanes.
13		09/11/2015	Updates for 3 Mile to Riverwalk - Added Sharrow	13		06/18/2012	Add Change Total Miles.
14		06/12/2014	Van Dyke & Mile To Chene Dr - Change To Reflect Completed Projects Proposed 2015	14		04/09/2012	Add 200-3rd ave to 2012 Duluth 2nd ave. (Labeled to Warren) from list.
15		02/10/2015	Changes to reflect 2015 Completed Projects.	15			

DRAFT

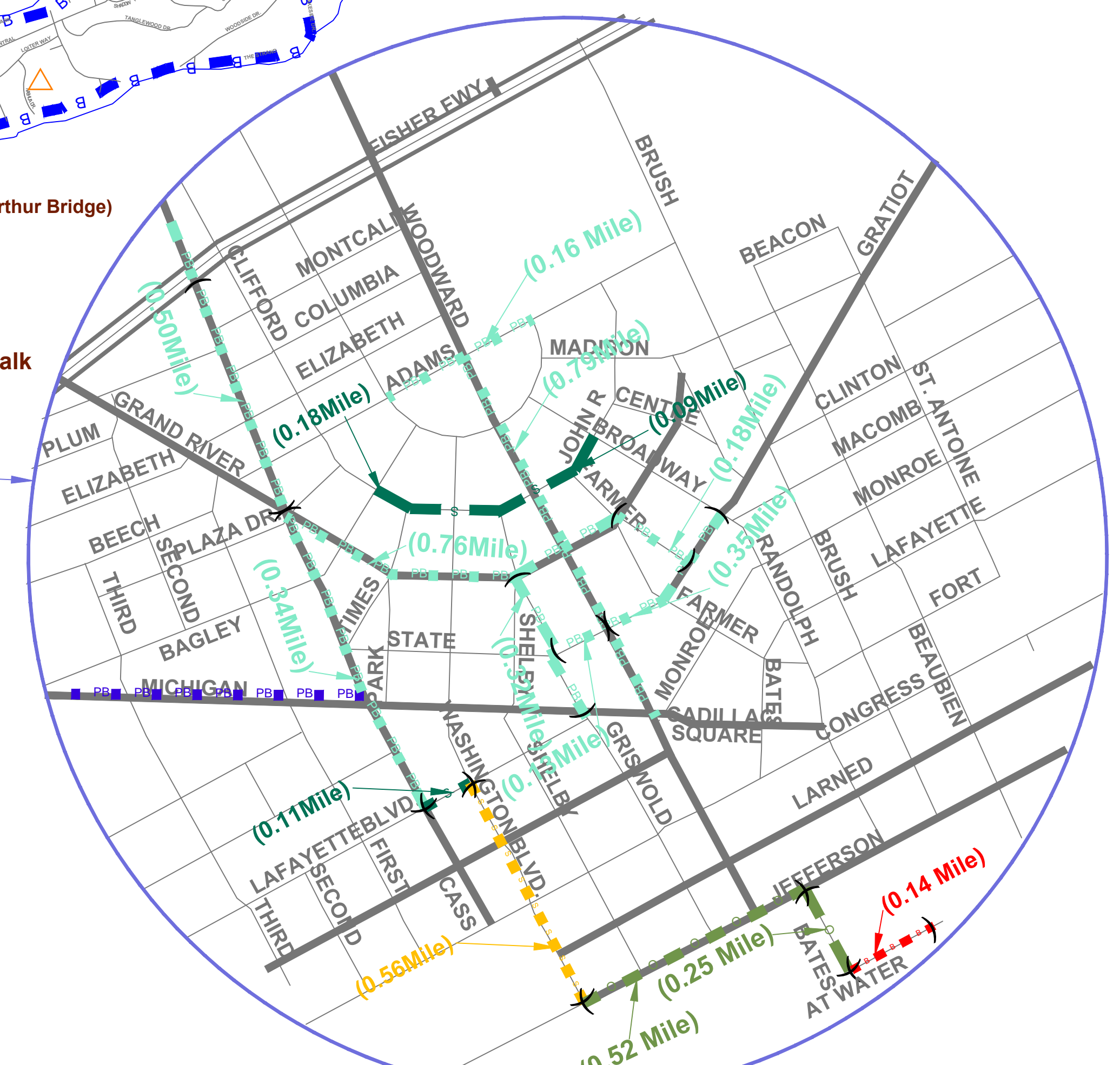
Detroit's East Riverwalk Con't 2
Jefferson (Mt. Elliott to Gen. Mac Arthur Bridge)
(0.664 Miles)

Detroit's East Riverwalk Con't 1
Riopelle to Mt. Elliott @ Jefferson
(1.755 Miles)

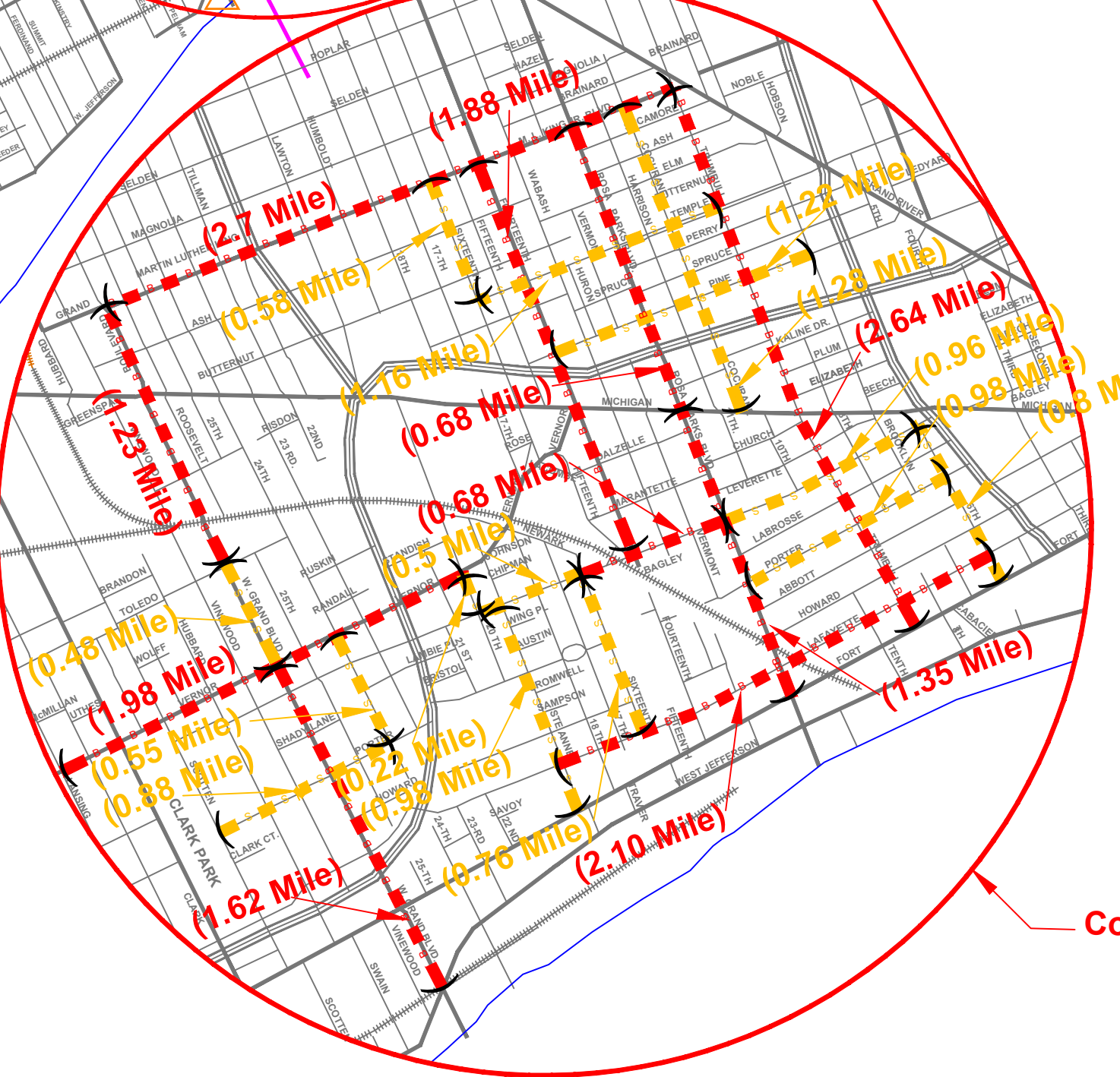
Detroit's Downtown Riverwalk
(Third to Riopelle)
(1.461 Miles)

Detroit's West 1 Riverwalk
(0.427 Miles)

Detroit's West 2 Riverwalk
(0.565 Miles)



Downtown Bike Routes (w/ D.D.P.)
Protected Bike Lanes (2.73 Miles)
Signed / Sharrow (0.93 Miles)
Off Road Path (0.92 Miles)
Bike Lanes (0.14 Miles)



Cork Town / Mexican Town Green Link.
Bike Lanes (16.86 Miles)
Signed Route (11.35 Miles)

NO.	REVISIONS LOCATED BY COORDINATES ON SHEET	DATE	DESCRIPTION	NO.	REVISIONS LOCATED BY COORDINATES ON SHEET	DATE	DESCRIPTION
1		04/04/2012	Add Proposed 2013 Bike & Signed Lanes	1		04/27/2010	REFERENCES DRAWINGS
2		03/13/2012	Add Change Total Miles.	2		04/20/2010	DESIGNED BY
3		02/29/2012	Add UCCA Project & Detail "A"	3		03/22/2010	DRAWN BY
4		01/31/2012	Add Bike & Signed Pathways.	4		03/06/2010	DESIGNED BY
5		11/19/2010	Change Cork Town / Mexican Town Green Link and Comer Creek Greenway to be completed.	5		02/18/2010	DESIGNED BY
6		11/19/2010	Add Bike Pathways.	6		11/17/2009	DESIGNED BY
7		11/19/2010	Add Mich. Ave-MDPI & Verter Ave. (Bx to Woodmere) Signs against Bike Lanes	7		09/23/2009	DESIGNED BY
8		09/23/2010	Add Detroit Recreation Department Parks with Walking Trails/Pathways	8		06/12/2009	DESIGNED BY
9			Add River Rouge Park & Charge St. Area to completed.	9			DESIGNED BY

CITY OF DETROIT
DEPARTMENT OF PUBLIC WORKS
TRAFFIC ENGINEERING DIVISION

NON MOTORIZED
TRANSPORTATION
PROJECTS

SHEET 1 OF 1 SHEETS
DATE: 11/19/2019